



FIG. 1: SETTORE A




FIG. 2: AMBITO CB




FIG. 3: SETTORE D




FIG. 4: AMBITO DN




FIG. 5: AMBITO DD




FIG. 6: SETTORI D-E



FIG. 7: AMBITO EC



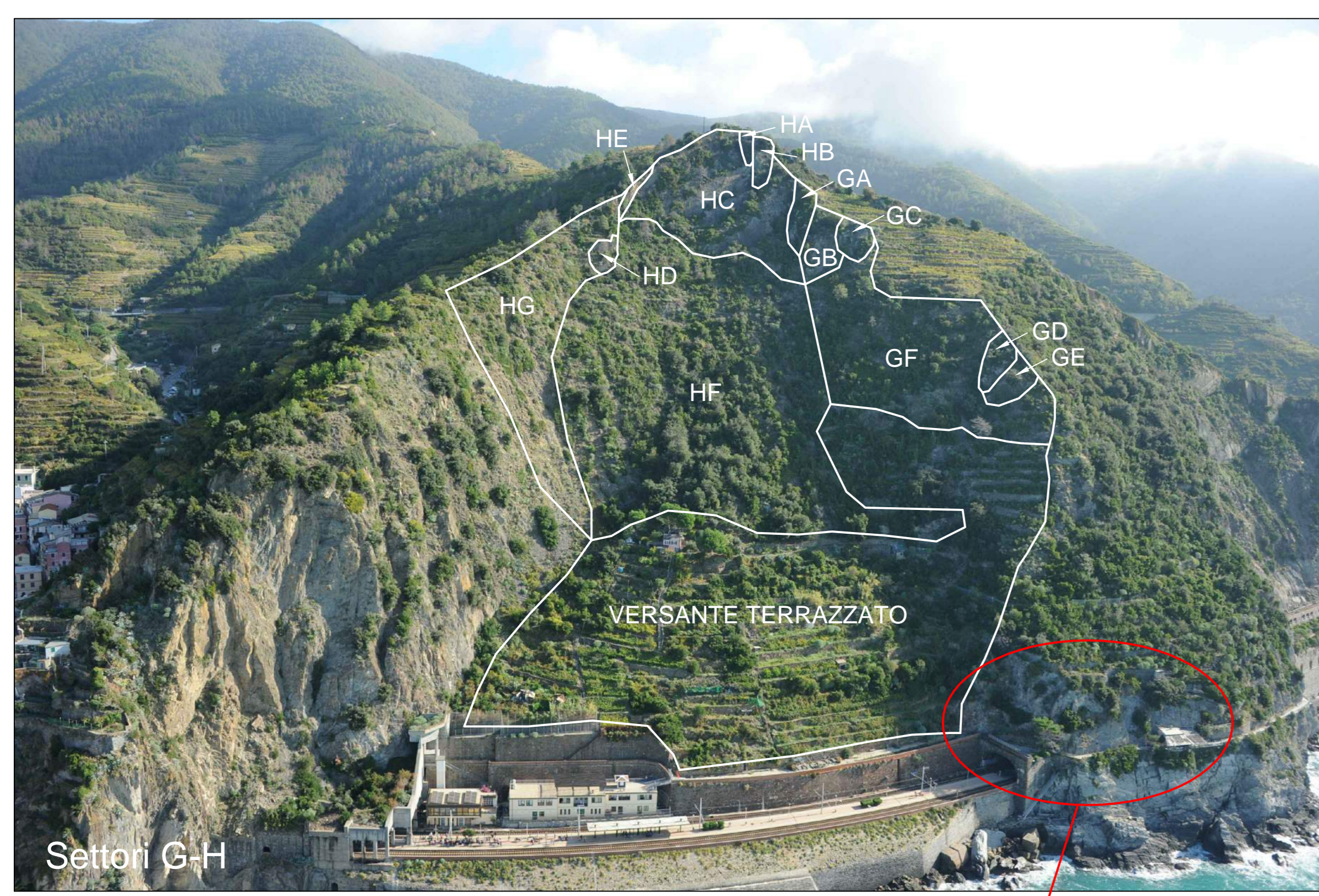
FIG. 8: AMBITO EC



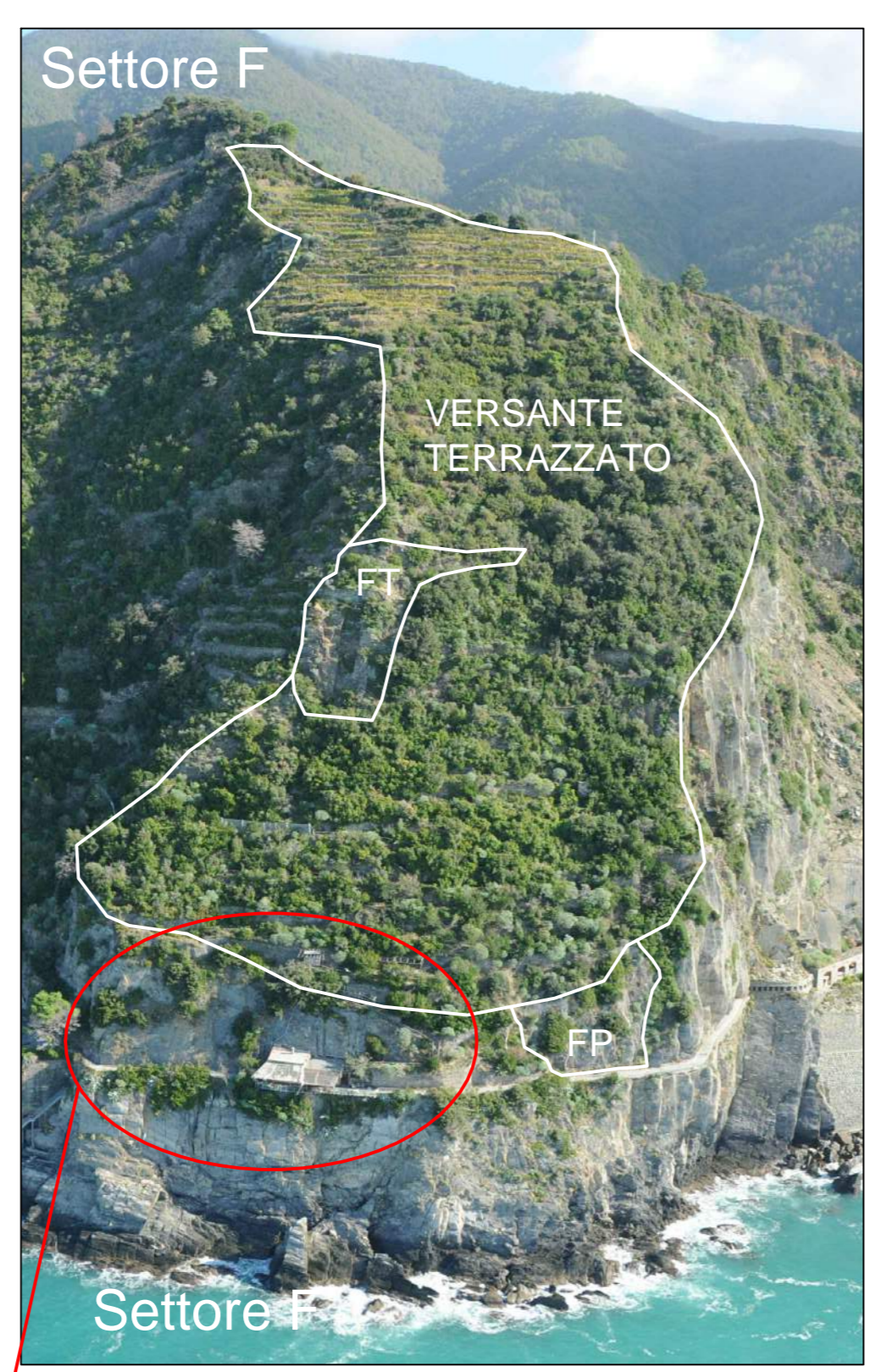
FIG. 9: AMBITI EB - EC




FIG. 10: AMBITO FH




Settori G-H



Settore F



Settore E



Settori C-D



Settore B



Settore A




FIG. 11: AMBITO AC




FIG. 11: AMBITO AC




FIG. 12: AMBITO ED




FIG. 13: AMBITO HB

documentazione fotografica
legenda

— C: Settore CA: Ambito Ca: Particolare

--- giunti notevoli citati in relazione

**REGIONE LIGURIA
COMUNE DI RIOMAGGIORE**

**STUDIO PRELIMINARE RELATIVO AL
RILIEVO GEOMECCANICO E ALLA ZONIZZAZIONE DELLO STATO DEL
FRONTE ROCCIOSO SOVRASTANTE LA VIA DELL'AMORE**
(OGC n. 2/113 e DGR n. 3291/13)

Committente
COMUNE DI RIOMAGGIORE

Ritorni ed elaborazioni del:
geologia
verticale

Dot. Geol. Pietro Burlina
Dot. Geol. Marco Dossi
Dot. Geol. Francesco Cesti

Dot. Geol. Alessandro Manfredi
Dot. Geol. Fabrizio Nicosia
Dot. Geol. Luigi Perasso

Oggetto
-DOCUMENTAZIONE FOTOGRAFICA

Data
Novembre 2013

Timbro
Tav. 8

GEOLOGIA VERTICALE STUDIO ASSOCIATO - Via Burlando 1211 - 16137 - Genova - Tel 010 8692486 - info@geologiaverticale.it
Dot. Geol. Pietro Burlina, Dot. Geol. Francesco Cesti, Dot. Geol. Marco Dossi, Dot. Geol. Alessandro Manfredi, Dot. Geol. Fabrizio Nicosia, Dot. Geol. Luigi Perasso